


- 5 In Drayton turn right then immediately left on to Egg Lane.

As you make this turn, on your right you will see Hawk Cricket where cricket bats are still manufactured by hand and other cricket equipment is available.


As you continue on Egg Lane, the stream to your left used to power mills all along this small valley. Hammers and grinding wheels were used in the scythe making industry, now long gone.

All along this valley you will see sandstone outcrops, typical of this part of Worcestershire, used for grinding wheels and building materials.

- 6 Climb Egg Lane and after about a mile turn left (signposted Hill Pool and Woodrow).

 Take care on the fast descent down in to Hill Pool. Continue through Hill Pool and climb the short hill to a T junction.

- 7 At the T junction turn left (signposted Chaddesley Corbett) on to Tandy's Lane. Continue on this road to a crossroads.

- 8 Cross over Woodrow Lane on to The Holloway.  Take care crossing this road.

Continue following downhill on The Holloway. This is narrow in places and quite fast.

- 9 At the angled T junction, turn right back in to Chaddesley Corbett.



This leaflet is one of a series of short leisure cycling routes within the Wyre Forest district. GPS files and a PDF of each route can be downloaded from www.wyreforestcycling.co.uk

For information on the *National Cycle Network* please visit www.sustrans.org.uk/national-cycle-network

Businesses available on this route:

The Swan Inn, High Street, Chaddesley Corbett
www.theswanchaddesleycorbett.co.uk
01562 777302

Robin Hood Inn, Drayton
www.robinhoodinn-drayton.co.uk • 01562 730526

Nearby in Chaddesley Corbett

The Fox Inn, Chaddesley
01562 777247 • www.thefoxinnchaddesley.co.uk
Rowberry's Café, Rowberry's Nursery
www.rowberrys-nursery.co.uk • 01562 777003

This leaflet, and others in the series, have been produced by the Wyre Forest Cycle Forum with funding provided by Wyre Forest District Council. Find out more here or scan the QR code:
www.wyreforestdc.gov.uk/cycling



Wyre Forest
District Council

Artwork by www.macreative.co.uk



Wyre Forest
Cycle Forum

Chaddesley Corbett to Drayton Circular



Chaddesley Corbett to Drayton Circular

Distance: 5.9 miles 9.6 kilometres


Description: A relatively easy bike ride with some hills. All on quiet rural roads with lovely views. Great for any fitness level.

Start Point: Chaddesley Corbett
There are no public car parks in Chaddesley Corbett but there is plenty of on road parking throughout the village.

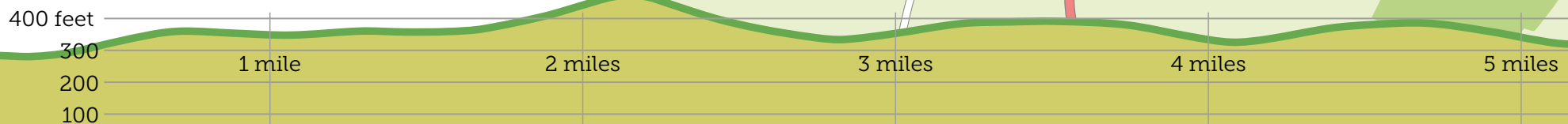
Chaddesley Corbett, Kidderminster
DY10 4SD

Website: <http://chaddesley-corbett.co.uk>

- 1 Head North through the village, passing over a bridge over a stream and continue uphill to a crossroads.
- 2 Turn right at the crossroads on to Tanwood Lane. Continue on Tanwood Lane for about half a mile and follow the sharp right bend.
- 3 Take the next left (signposted Bournes Green and Drayton).
- 4 At the T junction turn left (signposted Drayton and Belbroughton).

Follow this road for about a mile. The last half mile is a long fast descent in to Drayton –  Take care.

ROUTE PROFILE



1 Chaddesley Corbett to Drayton Circular

